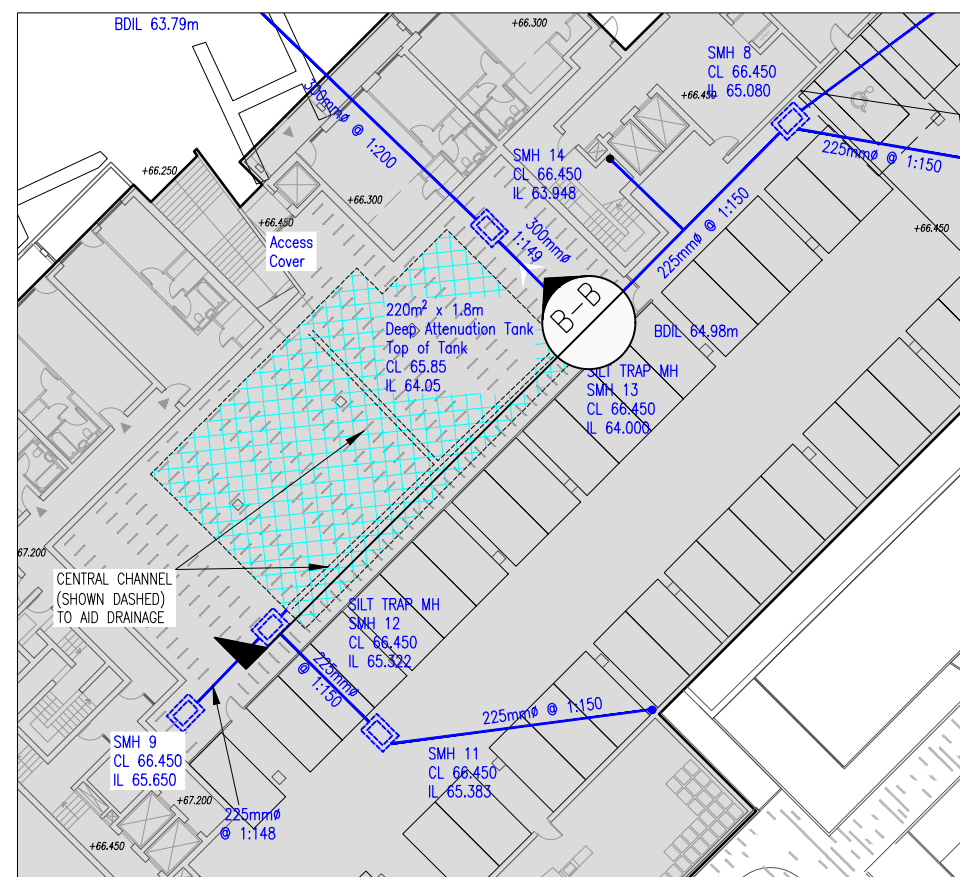
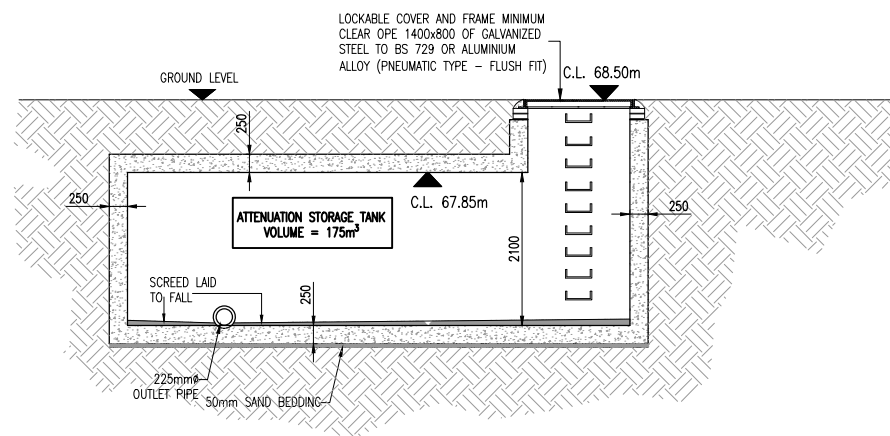


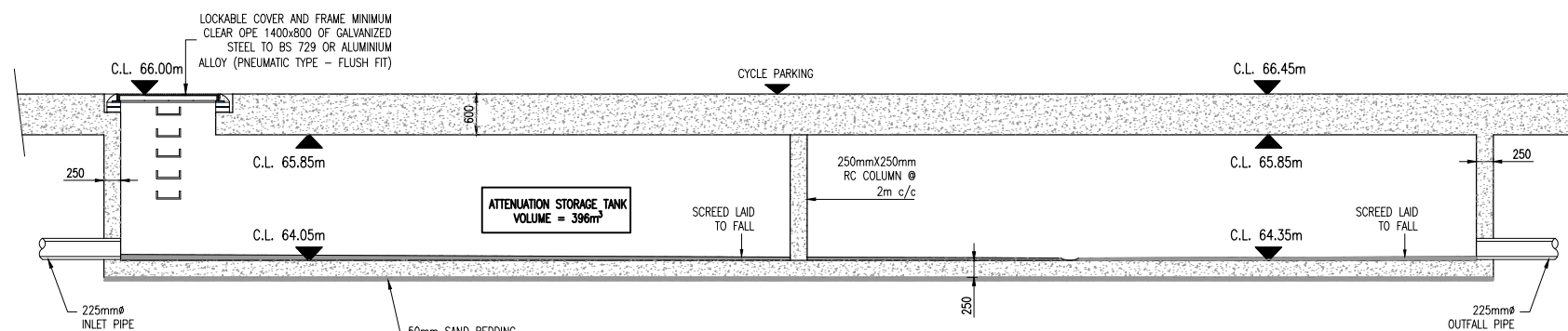
PLAN VIEW – ATTENUATION TANK 1 AT LEVEL 01
SCALE 1:200 @A1



PLAN VIEW – ATTENUATION TANK 2 AT LEVEL 00
SCALE 1:200 @A1


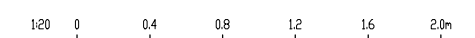
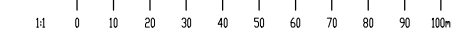

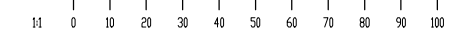

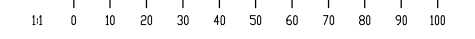



SECTION A-A
THROUGH ATTENUATION STORAGE TANK
SCALE 1:50



SECTION B-B
THROUGH ATTENUATION STORAGE TANK
SCALE 1:50

- NOTES:
- DO NOT SCALE. USE FIGURED DIMENSIONS ONLY.
 - THIS DRAWING IS TO BE READ IN CONJUNCTION WITH ALL OTHER RELEVANT ARCHITECTURAL AND ENGINEERING DRAWINGS.



REV.	DATE	AMENDMENT	DRN	APPD

STATUS **FOR PLANNING ONLY**
NOT FOR CONSTRUCTION

Waterman Moylan
Engineering Consultants
BLOCK 5, EASTPOINT BUSINESS PARK, ALFIE BYRNE ROAD,
DUBLIN D03 H0F4 IRELAND. Tel: (01) 664 8900
Email: info@waterman-moylan.ie www.waterman-moylan.ie

CLIENT **KW PRS ICV ACTING FOR AND ON BEHALF OF ITS SUB-FUND KW PRS FUND 10**
ARCHITECT **O'MAHONY PIKE ARCHITECTS**

PROJECT **LANDS AT THE GRANGE, BREWERY ROAD, STILLORGAN, BLACKROCK, CO. DUBLIN.**

TITLE **ATTENUATION TANK DETAILS**

DRAWN G.Byrne	DESIGNED EC	APPROVED JG	DATE AUG. '19
SCALE 1:200 @A1	JOB NO. 18-093	DRG. NO. P211	REVISION

© 2017. This drawing is copyright. No part of this document may be reproduced or transmitted in any form or stored in any retrieval system of any nature without the written permission of the consulting engineer or copyright holder except as agreed for use on the project for which the document was originally issued.